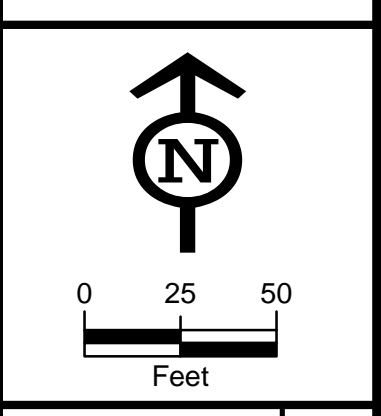




	Project Boundary
	Paved Trail
	Wetland Line
<b>Impact Type</b>	
	Direct (0.82 ac. ±)
	Temporary (0.52 ac. ±)



Source(s): GAI Consultants, Inc. ESRI World Imagery BaseMap

Disclaimer: The information depicted on this map is for informational purposes only. It is not intended to be used for any regulatory or legal purposes. The information is provided as is, without warranty, and is subject to change without notice.

**ENVIRONMENTAL SERVICES, INC.**  
 7220 Financial Way, Suite 100  
 Jacksonville, Florida 32256  
 (904) 470-2200  
 (904) 470-2112 Fax  
 www.environmentalservicesinc.com

Proposed Site Conditions

**East Central Regional Rail Trail**  
**Phases 4B and 5**  
 Volusia County, Florida

Scale: 1" = 50'  
 Project: EJ15382.01  
 Drawn By: AA  
 Checked By: BAA  
 Date: Jun. 2017

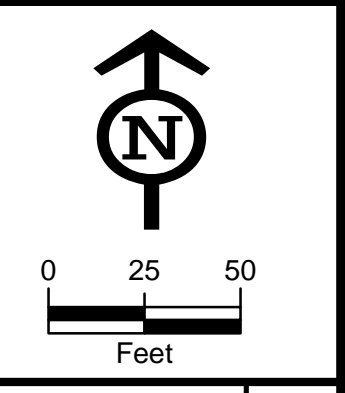
FIGURE NUMBER

**3K**

Page 11 of 23



	Project Boundary
	Paved Trail
	Wetland Line
<b>Impact Type</b>	
	Direct (0.82 ac. ±)
	Temporary (0.52 ac. ±)



Source(s): GAI Consultants, Inc. ESRI World Imagery BaseMap

Disclaimer: The information depicted on this map is for informational purposes only. It is not intended to be used for regulatory purposes. The information is not intended to be used for regulatory purposes.

**ENVIRONMENTAL SERVICES, INC.**  
 7220 Financial Way, Suite 100  
 Jacksonville, Florida 32256  
 (904) 470-2200  
 (904) 470-2121 Fax  
 www.environmentalservicesinc.com

Proposed Site Conditions

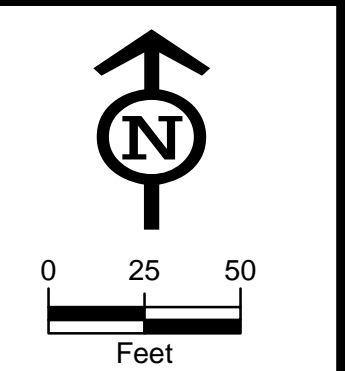
**East Central Regional Rail Trail**  
**Phases 4B and 5**  
 Volusia County, Florida

Scale: 1" = 50'  
 Project: EJ15382.01  
 Drawn By: AA  
 Checked By: BAA  
 Date: Jun. 2017

FIGURE NUMBER

**3L**

Page 12 of 23



Source(s): GAI Consultants, Inc. ESRI World Imagery BaseMap

Disclaimer: The information depicted on this map is for informational purposes only. It is not intended to be used for any regulatory or legal purposes. The information is provided as is, without any warranty, express or implied. The user assumes all responsibility for the use of this information.

**ENVIRONMENTAL SERVICES, INC.**  
 7220 Financial Way, Suite 100  
 Jacksonville, Florida 32256  
 (904) 470-2500  
 (904) 470-2112 Fax  
 www.environmentalservicesinc.com

Proposed Site Conditions  
**East Central Regional Rail Trail  
 Phases 4B and 5**  
 Volusia County, Florida

Scale: 1" = 50'  
 Project: EJ15382.01  
 Drawn By: AA  
 Checked By: BAA  
 Date: Jun. 2017

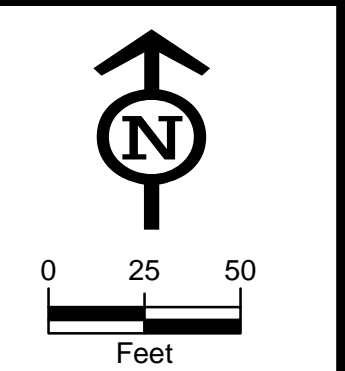
**Impact Type**

- Direct (0.82 ac. ±)
- Temporary (0.52 ac. ±)



Direct  
Impact No. 103  
0.000 ac. ±

	Project Boundary
	Paved Trail
	Wetland Line
<b>Impact Type</b>	
	Direct (0.82 ac. ±)
	Temporary (0.52 ac. ±)



Source(s): GAI Consultants, Inc. ESRI World Imagery BaseMap  
 Disclaimer: The information depicted on this map is for informational purposes only. It is not intended to be used for regulatory purposes and is not approved by appropriate regulatory agencies.

**ENVIRONMENTAL SERVICES, INC.**  
 7220 Financial Way, Suite 100  
 Jacksonville, Florida 32256  
 (904) 470-2500  
 (904) 470-2112 Fax  
 www.environmentalservicesinc.com

Proposed Site Conditions  
**East Central Regional Rail Trail  
 Phases 4B and 5**  
 Volusia County, Florida

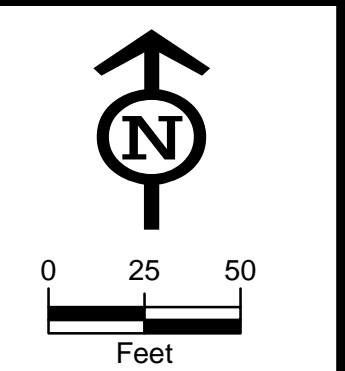
Scale:	1" = 50'
Project:	EJ15382.01
Drawn By:	AA
Checked By:	BAA
Date:	Jun. 2017

FIGURE NUMBER  
**3N**  
 Page 14 of 23



Direct Impact No. 106  
0.000 ac.±

	Project Boundary
	Paved Trail
	Wetland Line
<b>Impact Type</b>	
	Direct (0.82 ac. ±)
	Temporary (0.52 ac. ±)



Sources: GAI Consultants, Inc. ESRI World Imagery BaseMap  
 Disclaimer: This document is prepared on the basis of information provided by others. It is not intended to be used for any purpose other than that for which it was prepared and is not to be construed as a warranty, representation, or approval by the preparer.

**ENVIRONMENTAL SERVICES, INC.**  
 7220 Financial Way, Suite 100  
 Jacksonville, Florida 32256  
 (904) 470-2500  
 (904) 470-2112 Fax  
 www.environmentalservicesinc.com

Proposed Site Conditions  
**East Central Regional Rail Trail  
 Phases 4B and 5**  
 Volusia County, Florida

Scale:	1" = 50'
Project:	EJ15382.01
Drawn By:	AA
Checked By:	BAA
Date:	Jun. 2017